




# Context

## Middle Fork Willamette Watershed





### Legend:

Oregon state map, BELOW LEFT







-  State boundary
-  Middle Fork Willamette Watershed Basin
-  County boundaries

### Third field watershed basins

-  Willamette River Watershed Basin
-  All other basins

### Legend:

Middle Fork Willamette Watershed map, LEFT

-  Cities
-  Major roads
-  Other rivers, streams
-  Open water
-  Middle Fork Willamette River main stems
-  Middle Fork Willamette Watershed Basin

Created by Elizabeth Weigand - LCOG internship project for MFWWC - September 2008



0 2 4 8 Miles